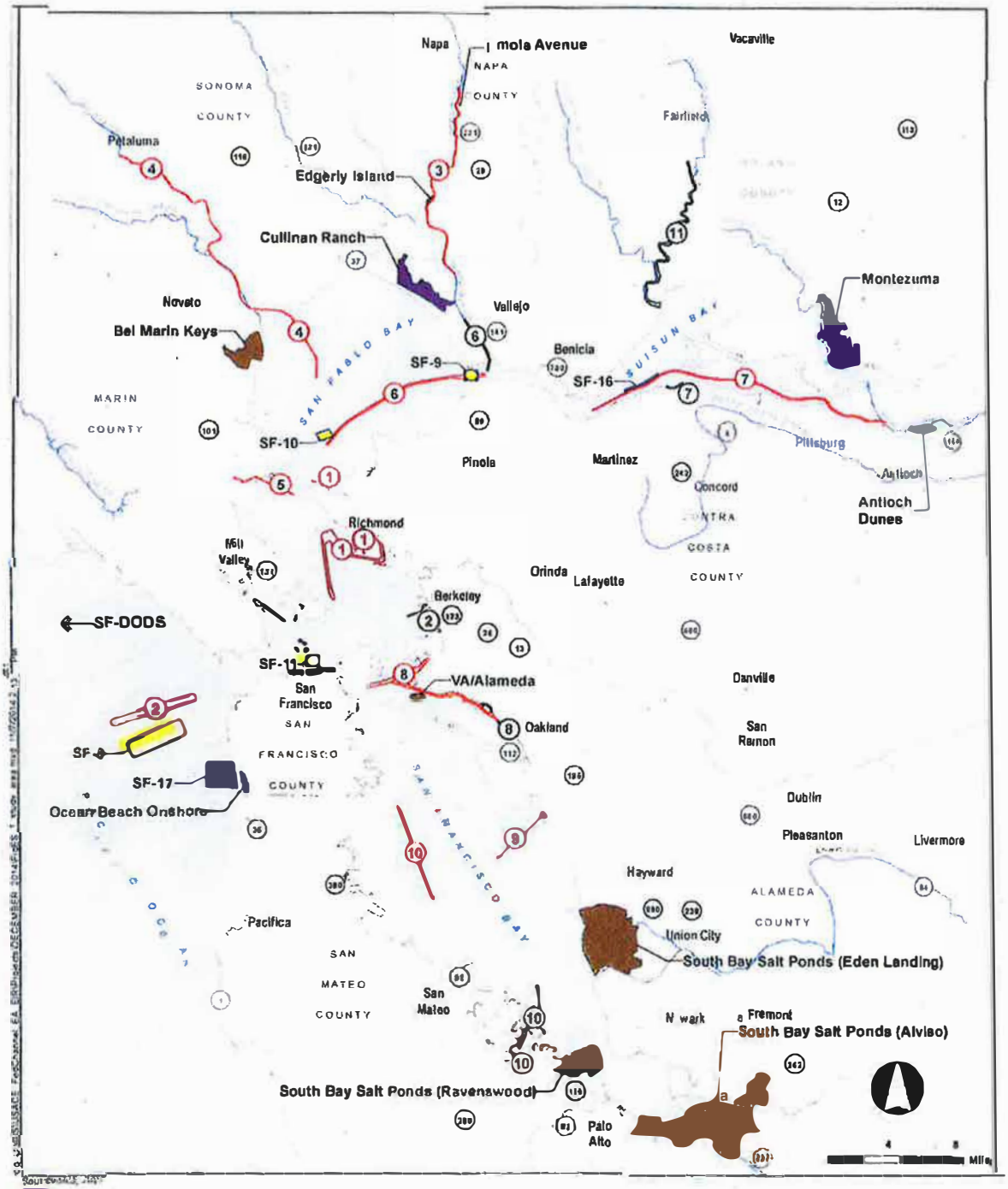

Existing Placement Site

Potential Future Placement Site

Dredge Locations

Dredge Footprint

1. Richmond Harbor
2. San Francisco Harbor
3. Napa River Channel
4. Petaluma River Channel
5. San Rafael Creek Channel
6. San Pablo Bay/ Mare Island Strait
7. Suisun Bay Channel
8. Oakland Harbor
9. San Leandro Marina (Jack D. Maltester Channel)
10. Redwood City Harbor
11. Suisun Slough Channel

Exhibit A

BCDC Consistency Determination

No. C2018.003.00

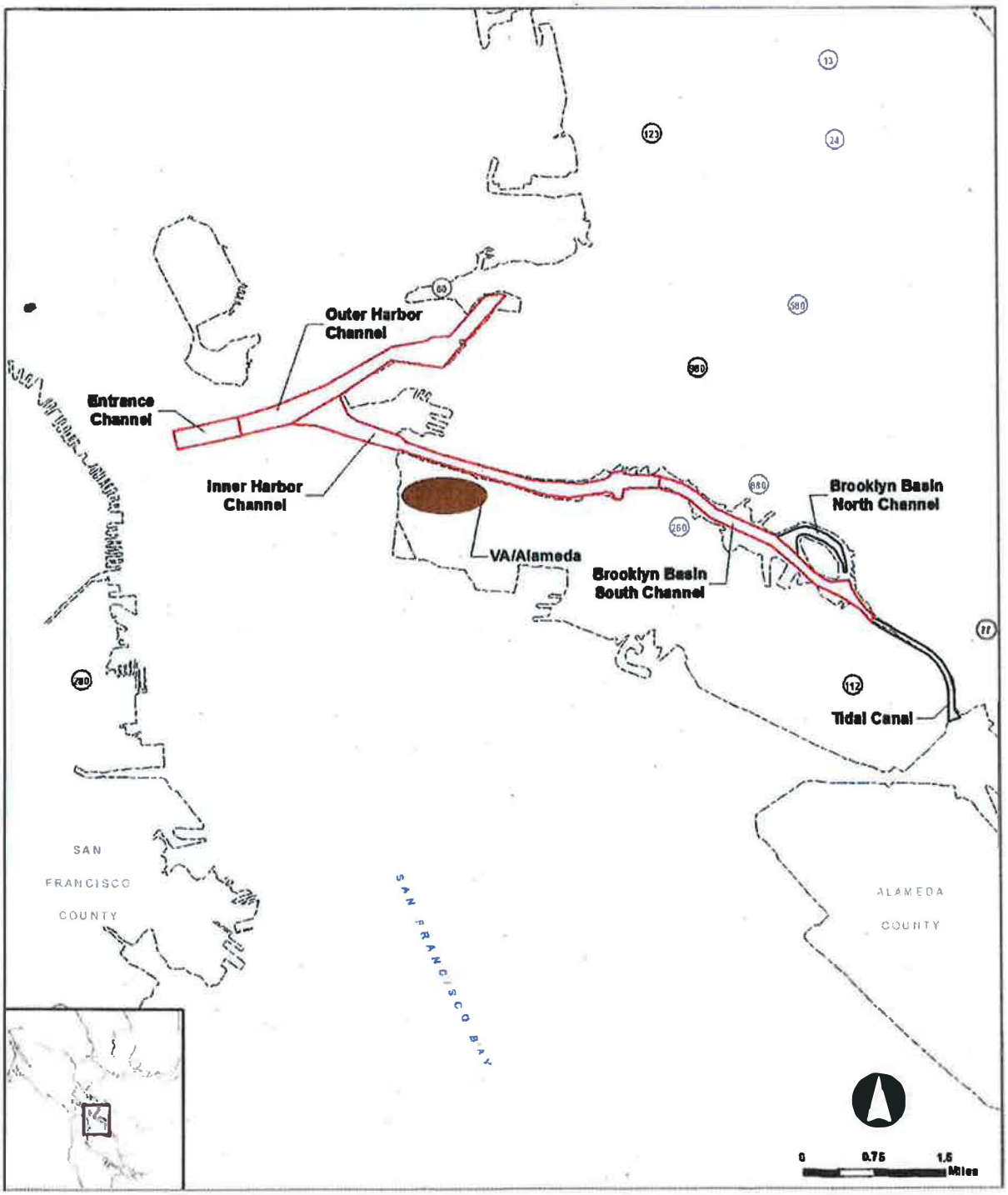

Exhibit B: Oakland Harbor

Beneficial Reuse

Dredging Footprint

Future Beneficial Reuse

Disposal Site

BCDC Consistency Determination No. C2018.003.00

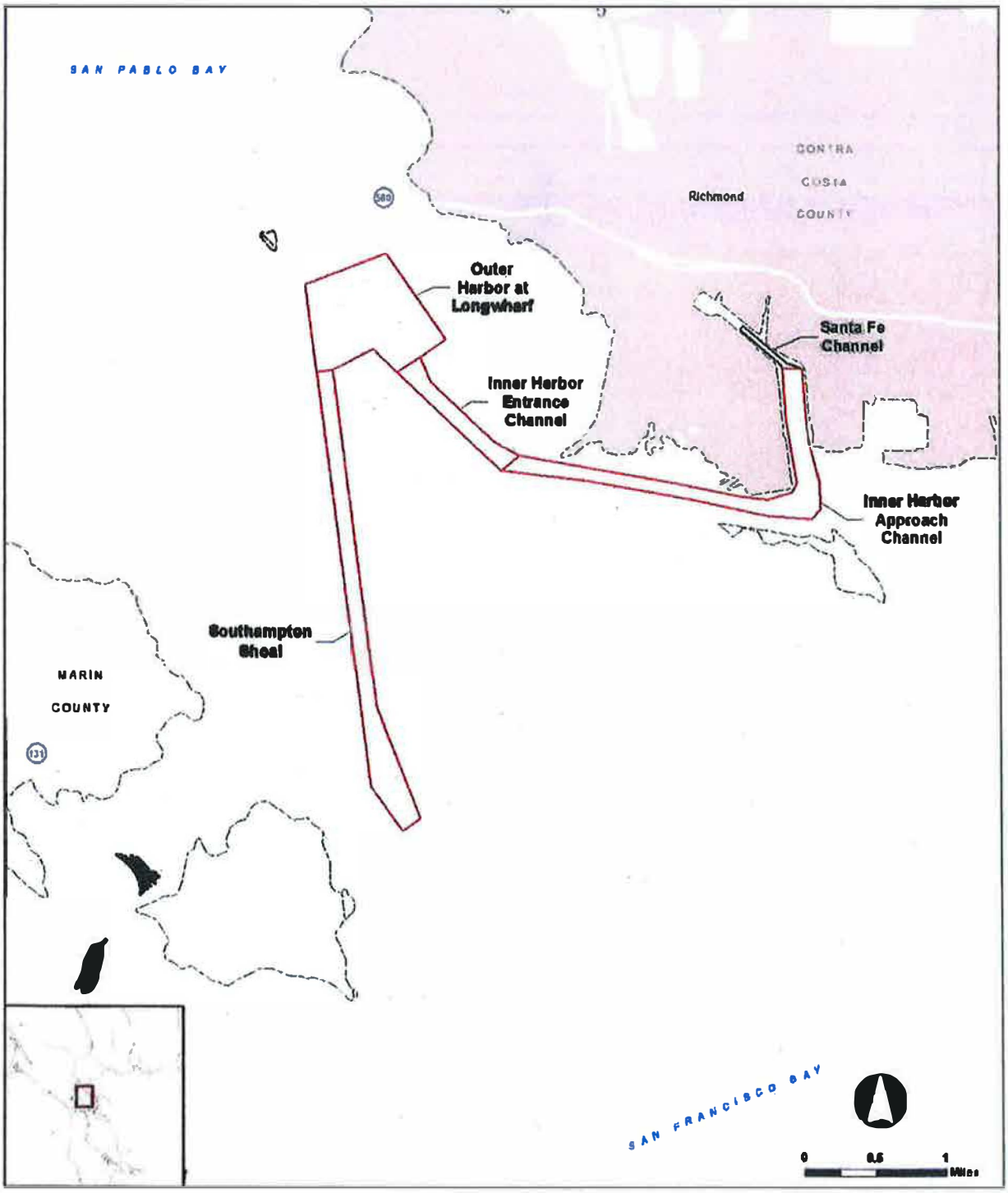

Exhibit C: Richmond Harbor

- Beneficial Reuse
- Dredging Footprint
- Future Beneficial Reuse
- Disposal Site

BCDC Consistency Determination No. C2018.003.00

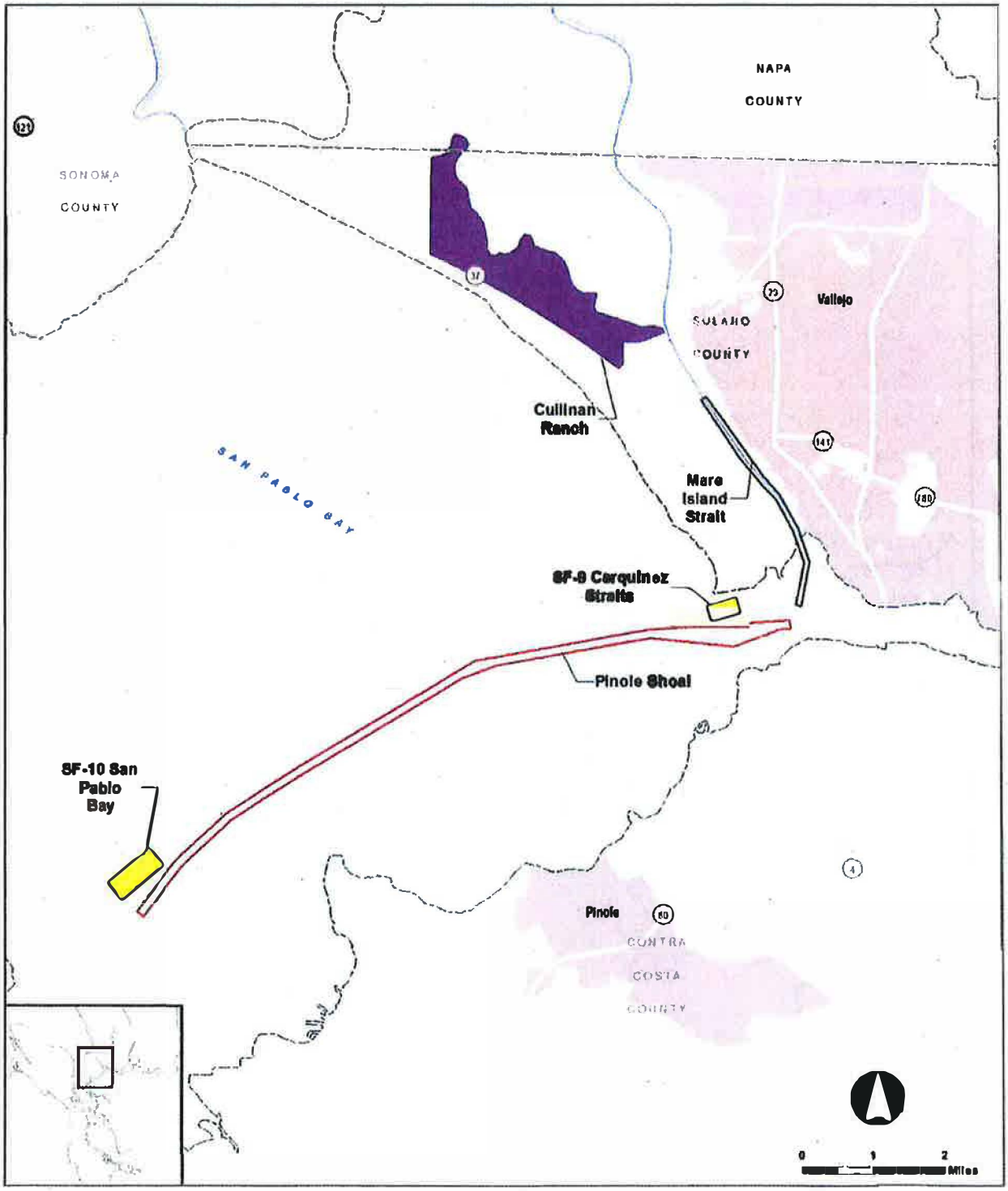

Exhibit D: Pinole Shoal Channel

Beneficial Reuse

Dredging Footprint

Future Beneficial Reuse

Disposal Site

BCDC Consistency Determination
No. C2018.003.00

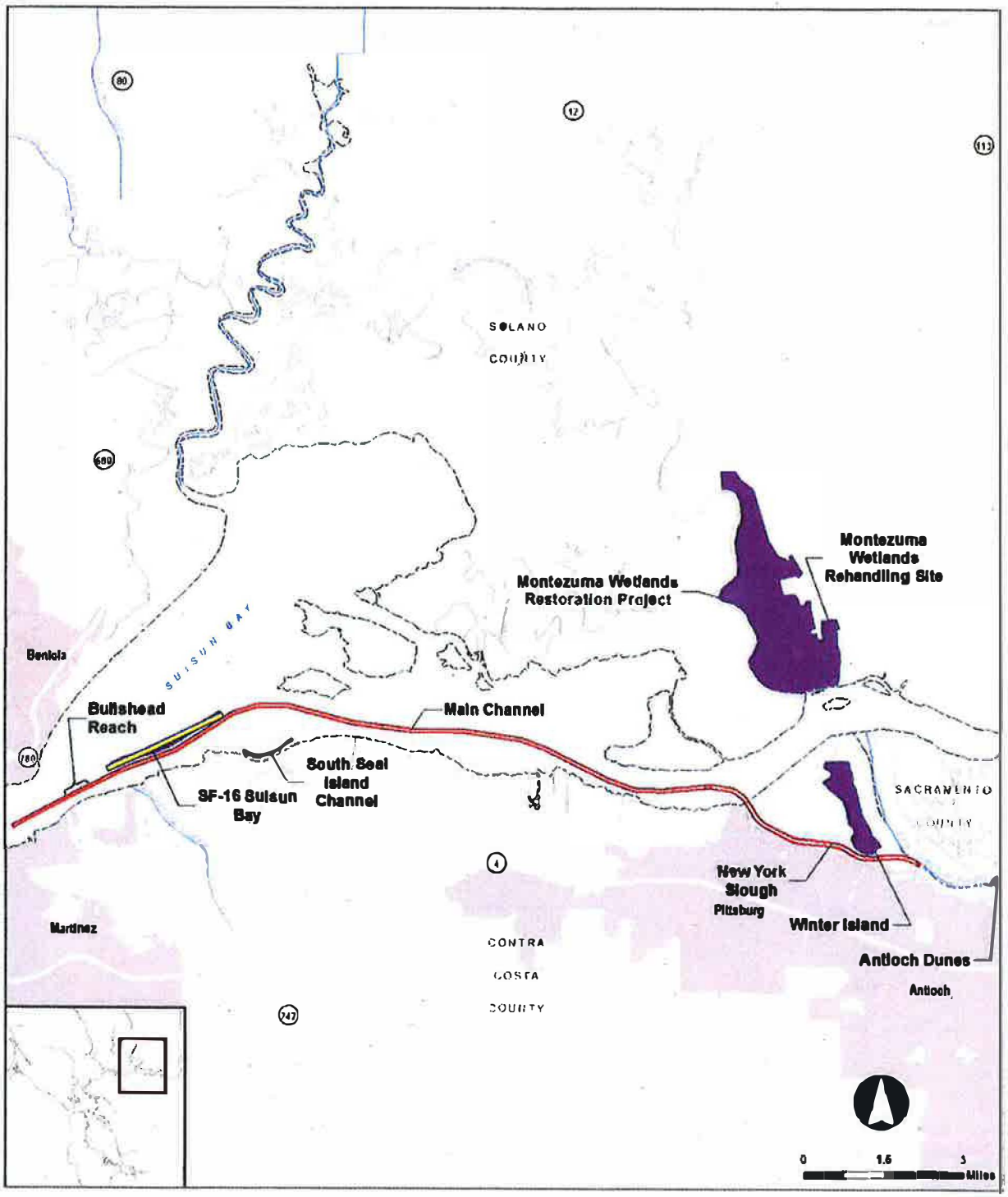

Exhibit E: Suisun Bay and New York Slough Channels

Beneficial Reuse

Dredging Footprint

Future Beneficial Reuse

Disposal Site

BCDC Consistency Determination No. C2018.003.00

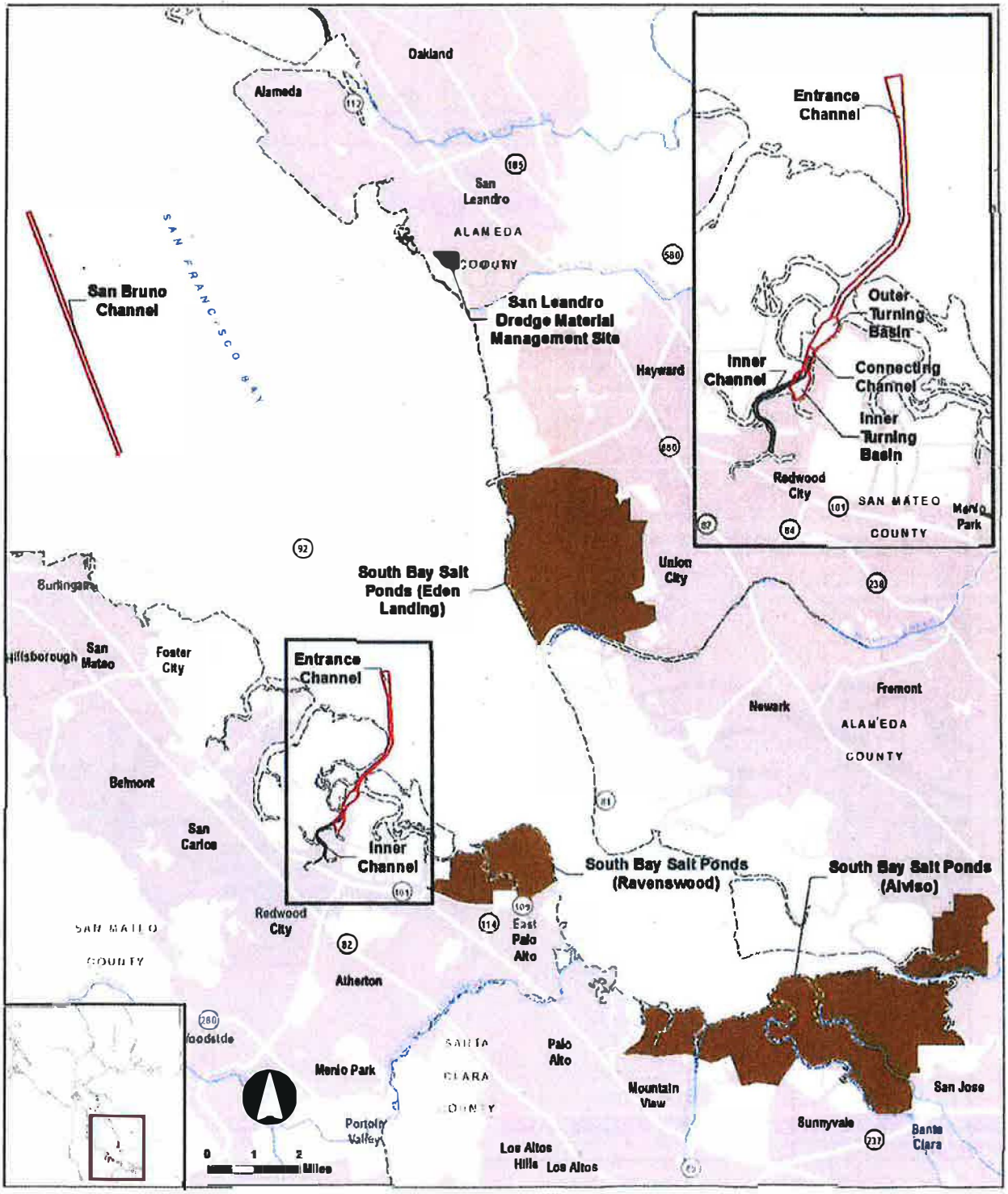

Exhibit F: Redwood City Harbor

Beneficial Reuse

Dredging Footprint

Future Beneficial Reuse

Disposal Site

BCDC Consistency Determination No. C2018.003.00

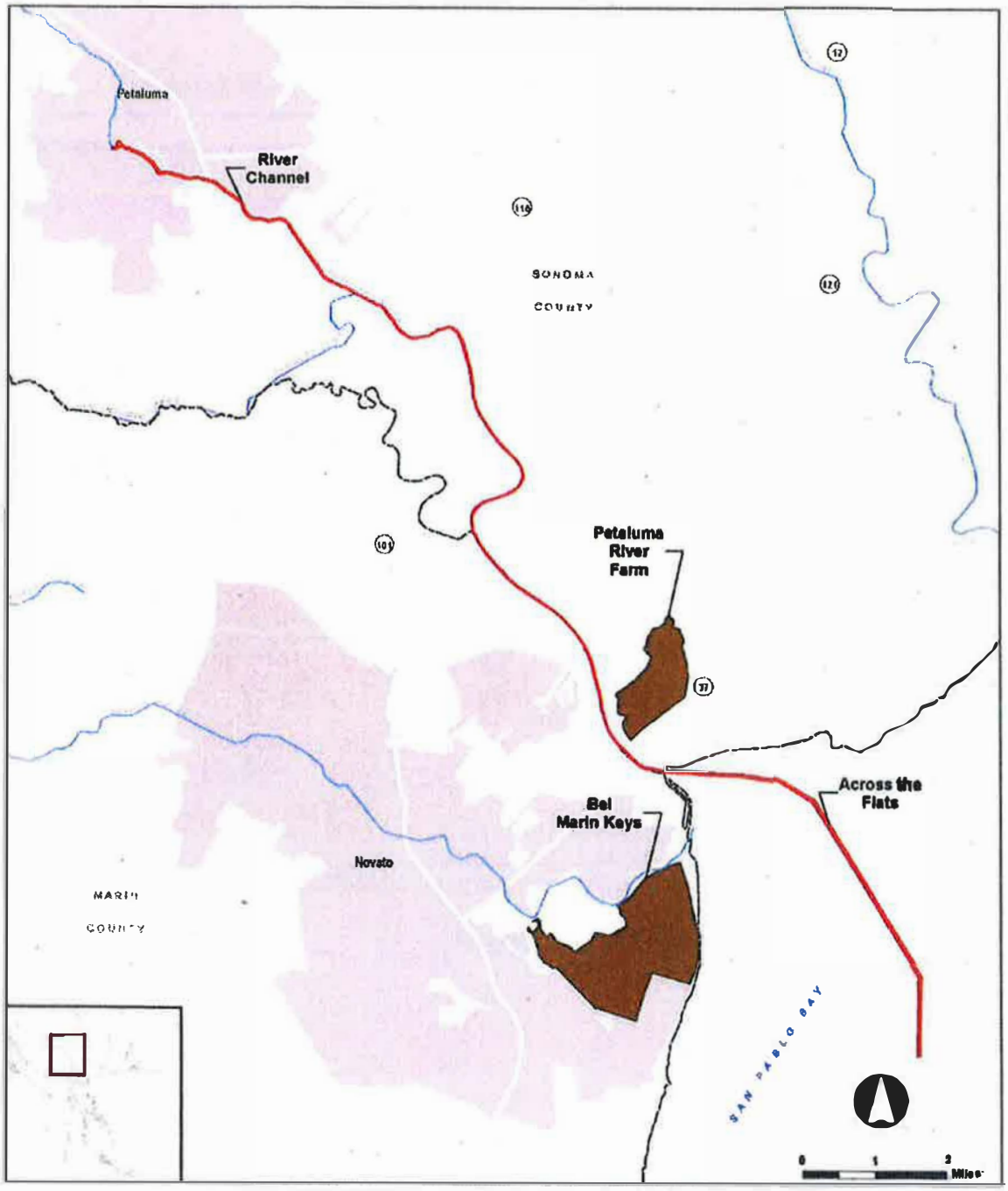

Exhibit G: Petaluma River Channel

Beneficial Reuse

Dredging Footprint

Future Beneficial Reuse

Disposal Site

BCDC Consistency Determination No. C2018.003.00

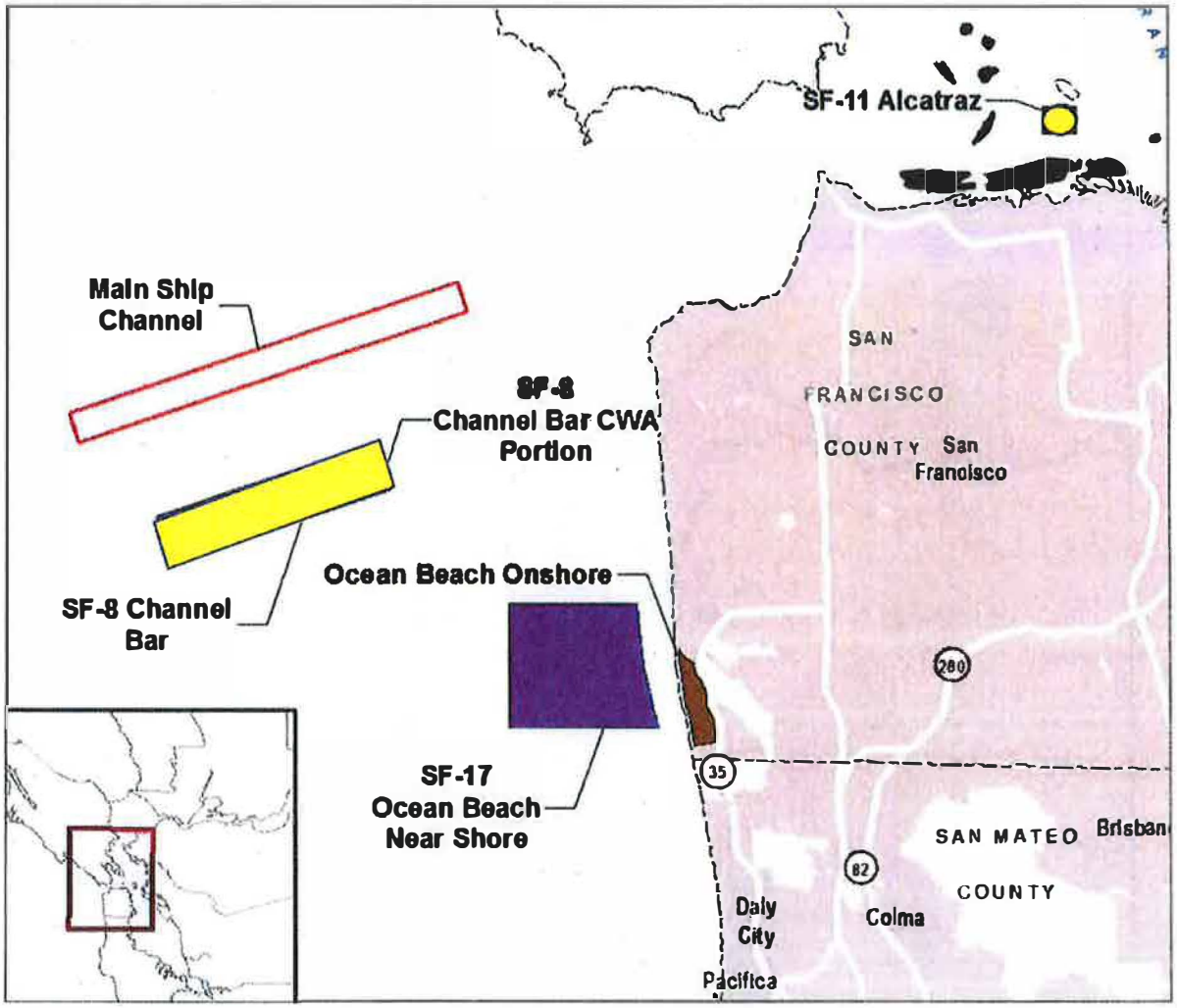

Exhibit H: San Francisco Mainship Channel

Beneficial Reuse

Dredging Footprint

Future Beneficial Reuse

Disposal Site

BCDC Consistency Determination

No. C2018.003.00