Exhibit 94

Imagery Date: 7/9/1993
Westpoint Harbor LLC
Westpoint Slough
Image U.S. Geological Survey
Google Earth

Imagery Date: 9/30/2002
Westpoint Harbor LLC
Westpoint Slough
Image U.S. Geological Survey
Google Earth

Imagery Date: 3/23/2003
Westpoint Harbor LLC
Westpoint Slough
Image © 2017 DigitalGlobe
Google Earth

Imagery Date: 6/16/2006
Westpoint Harbor LLC
Westpoint Slough
Image © 2017 DigitalGlobe
Google Earth

Imagery Date: 2/13/2007
Westpoint Harbor LLC
Westpoint Slough
Image © 2017 DigitalGlobe
Google Earth

Imagery Date: 6/30/2007
Westpoint Harbor LLC
Westpoint Slough
Google Earth

Imagery Date: 1/16/2008
Westpoint Harbor LLC
Westpoint Slough
Image © 2017 DigitalGlobe
Google Earth


Imagery Date: 8/31/2008
Westpoint Harbor LLC
Westpoint Slough
Image U.S. Geological Survey
Google Earth


Imagery Date: 9/30/2009
Westpoint Harbor LLC
Westpoint Slough
Image © 2017 DigitalGlobe
Google Earth


Imagery Date: 4/30/2010
Westpoint Harbor LLC
Westpoint Slough
Image © 2017 DigitalGlobe
Google Earth

Imagery Date: 6/21/2011
Westpoint Harbor LLC
Westpoint Slough
Image © 2017 DigitalGlobe
Google Earth


Imagery Date: 10/31/2011
Westpoint Harbor LLC
Westpoint Slough
Google Earth

Imagery Date: 4/3/2012
Westpoint Harbor LLC
Westpoint Slough
Image © 2017 DigitalGlobe
Google Earth


Imagery Date: 4/15/2013
Westpoint Harbor LLC
Westpoint Slough
Google Earth


Imagery Date: 6/1/2013
Westpoint Harbor LLC
Westpoint Slough
Google Earth


Imagery Date: 2/23/2014
Westpoint Harbor LLC
Westpoint Slough
Google Earth

Imagery Date: 3/28/2015
Westpoint Harbor LLC
Westpoint Slough
Google Earth


Imagery Date: 9/21/2015
Westpoint Harbor LLC
Westpoint Slough
Image © 2017 DigitalGlobe
Google Earth


Imagery Date: 2/20/2016
Westpoint Harbor LLC
Westpoint Slough
Image © 2017 DigitalGlobe
Google Earth


Imagery Date: 12/20/2016
Westpoint Harbor LLC
Westpoint Slough
Image © 2017 CNES / Airbus
Google Earth

Imagery Date: 3/16/2017
Westpoint Harbor LLC
Westpoint Slough
Image © 2017 DigitalGlobe
Google Earth