South Bay Salt Pond Restoration Project – Phase II
BCDC Consistency Determination Concurrence
Request No. C2017.008.00

Project Sponsor: US Fish and Wildlife Service

June 21, 2018

Project Location

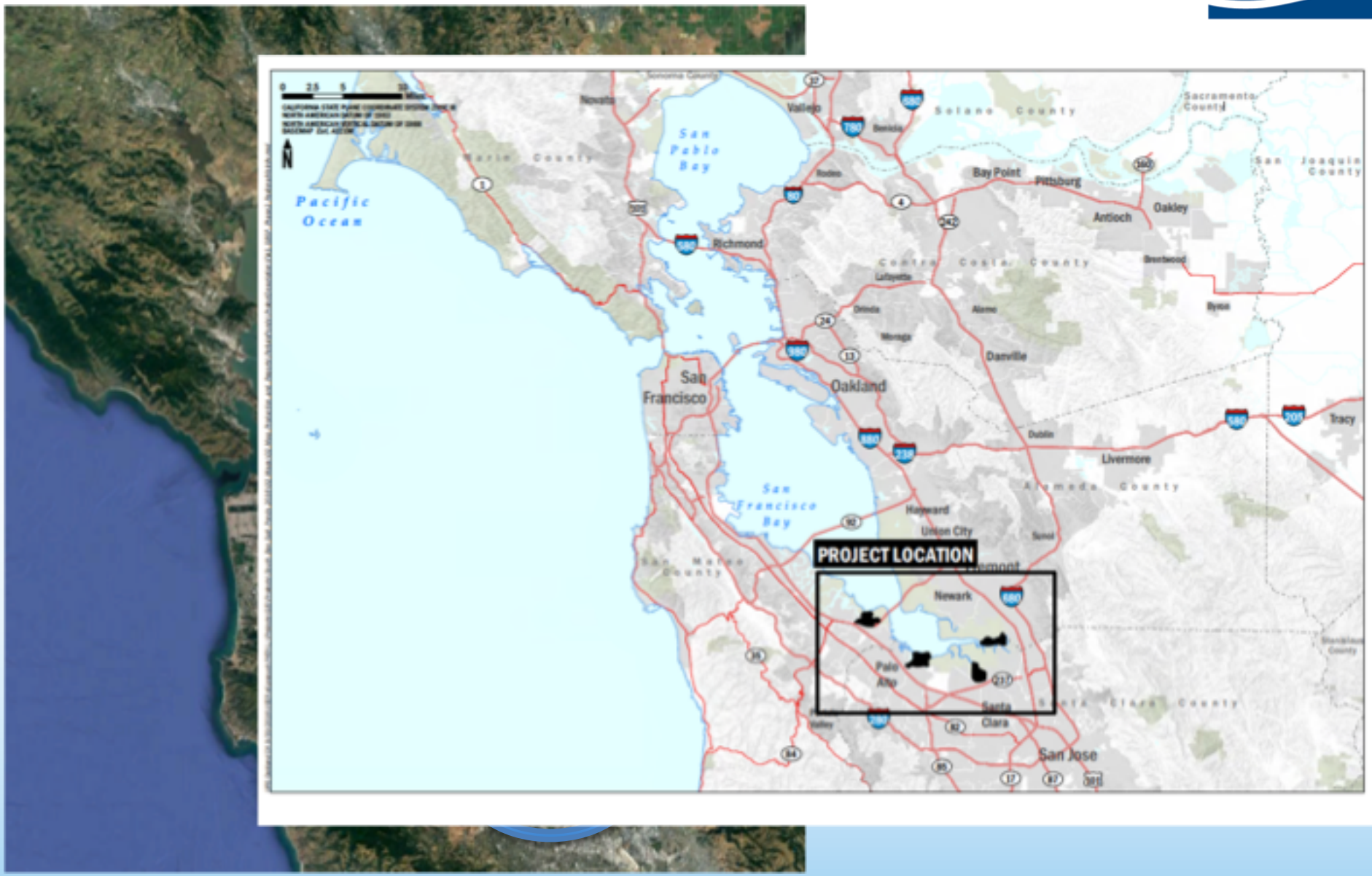

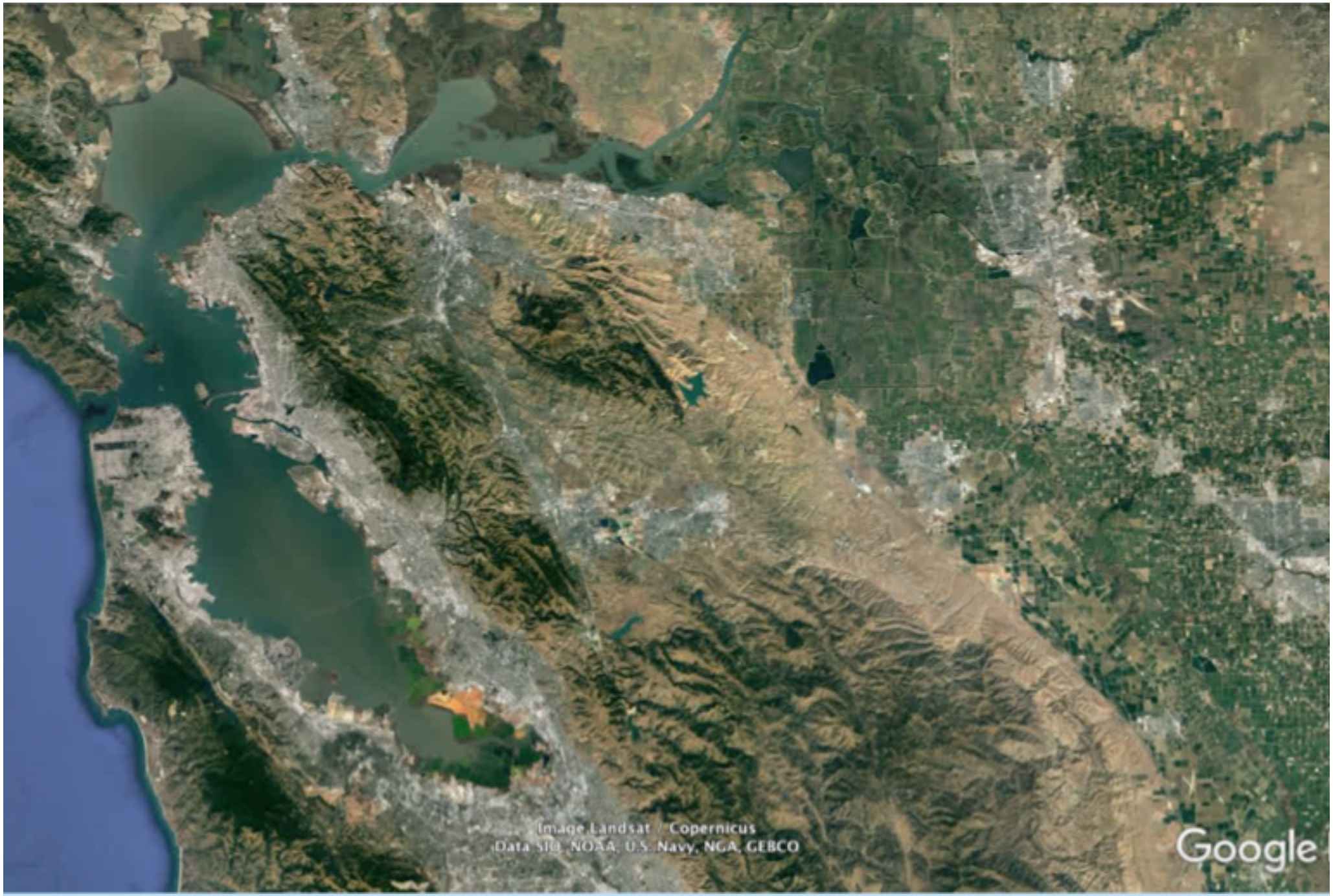
Image Landsat / Copernicus
Data SIO, NOAA, U.S. Navy, NGA, GEBCO
Google

Island Ponds

Alviso A8/A8S

LEGEND

Mountain View

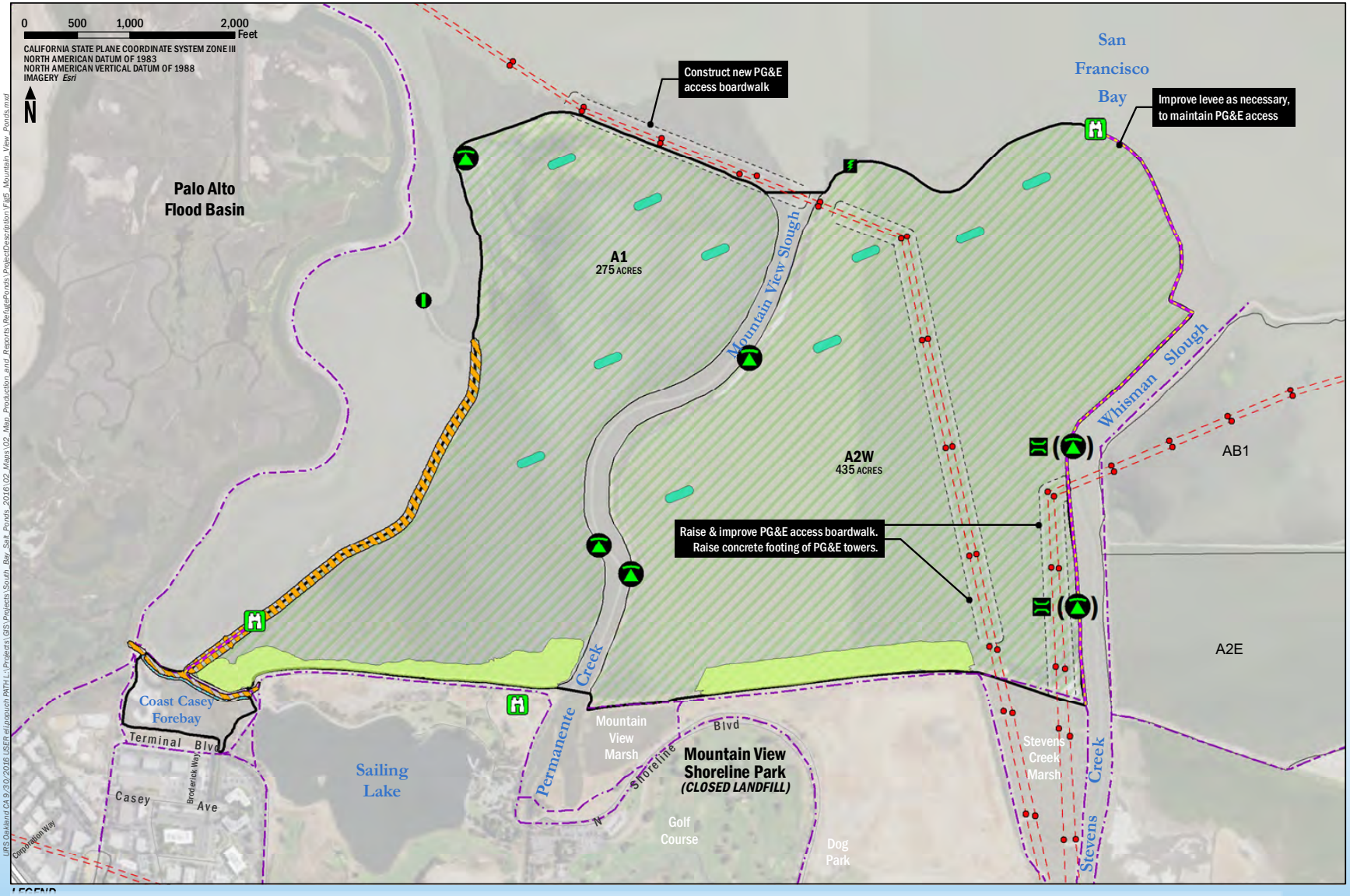

Ravenswood

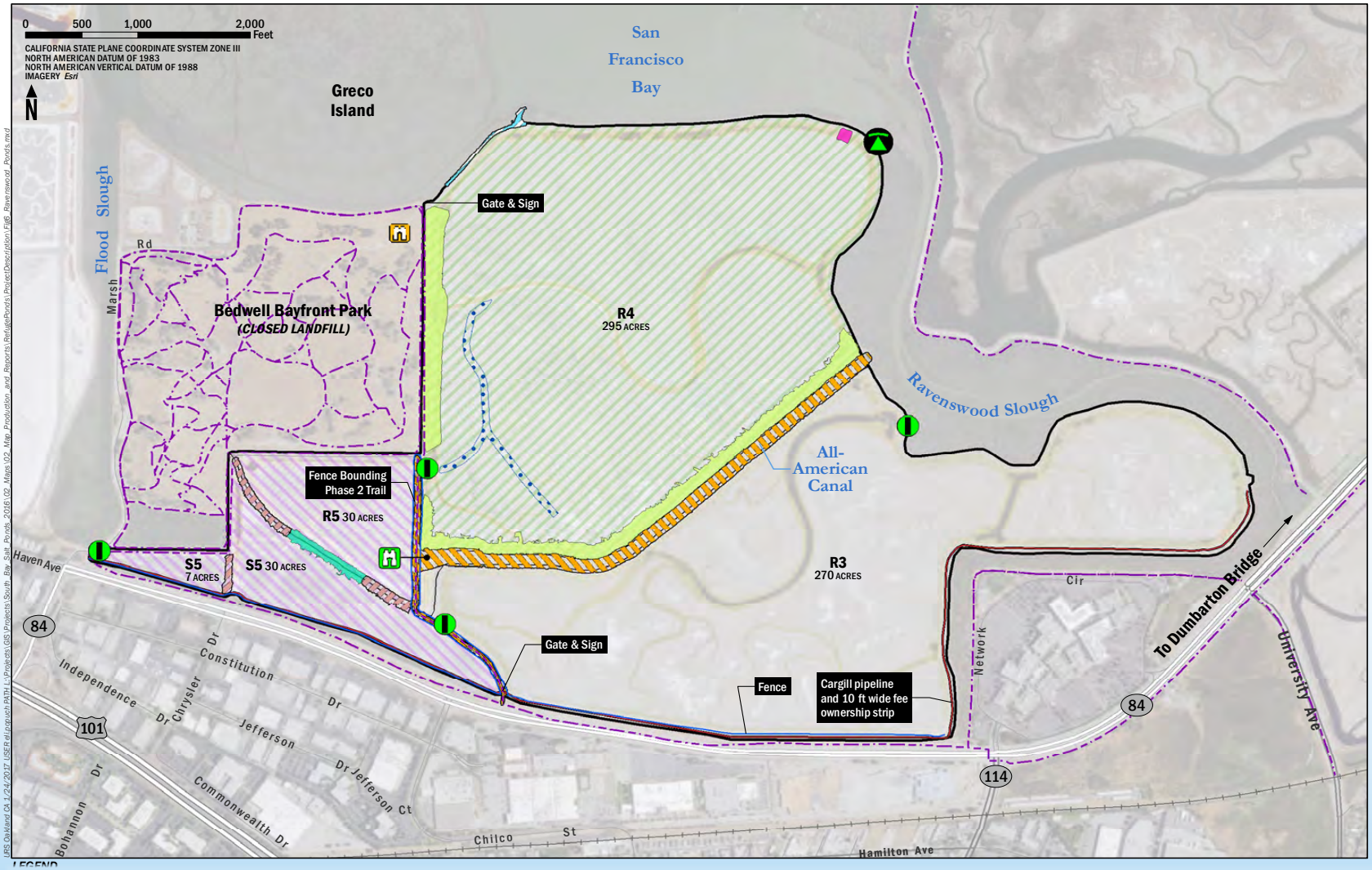
0 500 1,000 2,000 Feet
CALIFORNIA STATE PLANE COORDINATE SYSTEM ZONE III
NORTH AMERICAN DATUM OF 1983
NORTH AMERICAN VERTICAL DATUM OF 1988
IMAGERY Esri
N
San Francisco Bay
Greco Island
Flood Slough
Marsh Rd
Bedwell Bayfront Park
(CLOSED LANDFILL)
Gate & Sign
R4
295 ACRES
Ravenswood Slough
All-American Canal
Fence Bounding Phase 2 Trail
R5 30 ACRES
S5
7 ACRES
S5 30 ACRES
R3
270 ACRES
Gate & Sign
Fence
Cargill pipeline and 10 ft wide fee ownership strip
To Dumbarton Bridge
Haven Ave
Independence Dr
Chrysler Dr
Constitution Dr
Jefferson Dr
Jefferson Ct
Commonwealth Dr
Bohannon Dr
Chilco St
Hamilton Ave
Network Cir
University Ave
84
101
114

Regional Public Access

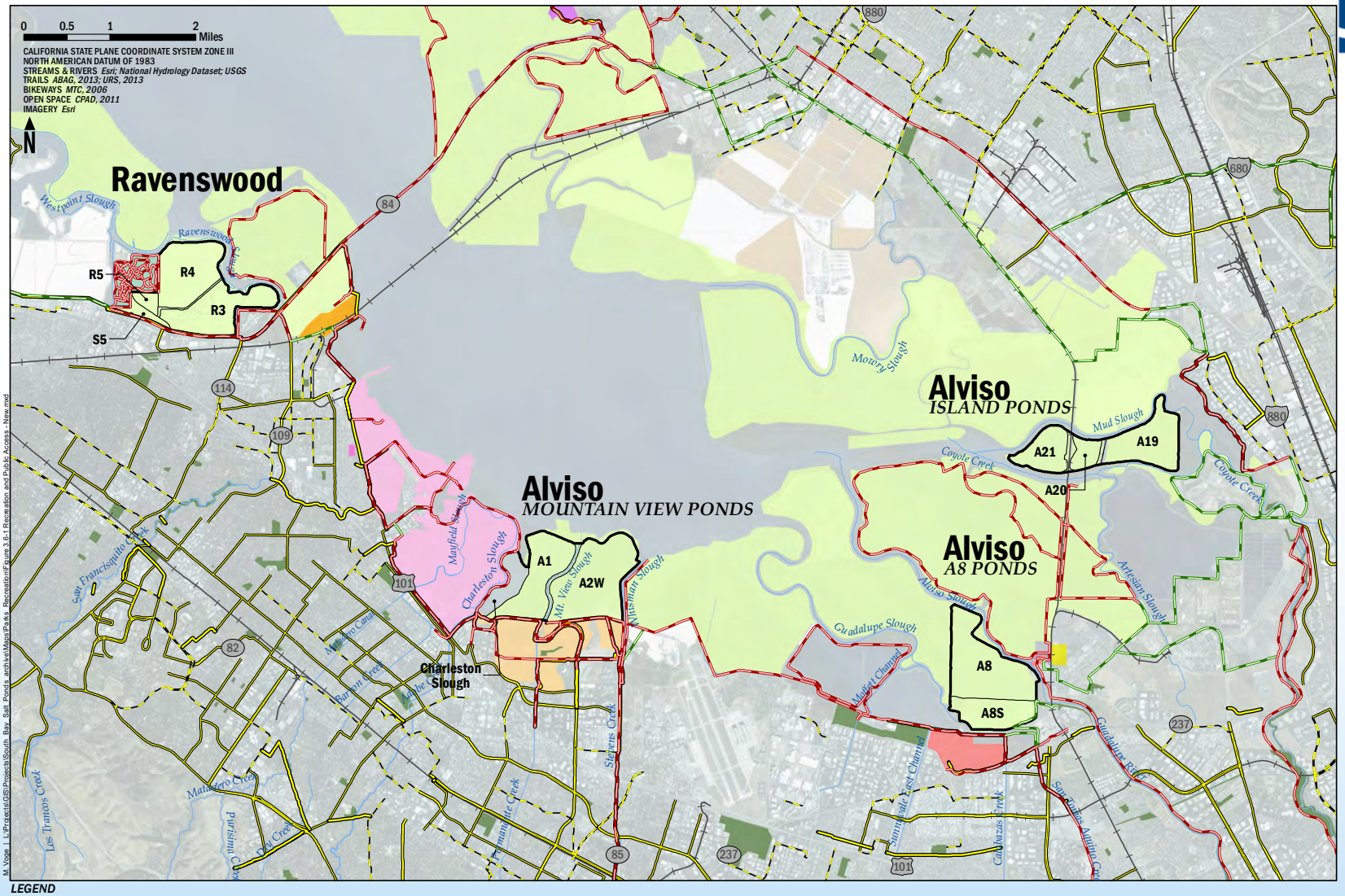

M. Vogel | L:\Projects\GIS\Projects\South Bay Salt Ponds archive\Maps\Parks Recreation\Figure 3.6-1 Recreation and Public Access - New.mxd

LEGEND

Trails
- Existing
- Proposed

Bike path class
- 1 - Separated path for cyclists & pedestrians
- 2 - Painted lanes solely for cyclists
- 3 - Signed routes on shared roads

Regional Open Space
- CA Department of Fish & Wildlife
- City of East Palo Alto
- City of Menlo Park
- City of Mountain View
- City of Newark
- City of Palo Alto
- East Bay Regional Park District
- San Francisco Public Utilities Commission
- San Mateo County Parks & Recreation
- Santa Clara County Parks & Recreation
- U.S. Fish & Wildlife Service
- Parks & Open Space Outside Project Area
- Phase 2 Project Area

C2003.010.07
Exhibit G

Issues Raised

Consistency with the San Francisco Bay Coastal Zone Management Program, including the McAteer-Petris Act, Bay Plan, policies on:

- Fill in Salt Ponds and the Bay
- Public Access
- Natural Resources – Tidal Marsh and Tidal Flats, Fish and Wildlife
- Shoreline Protection
- Climate Change and Safety of Fills

Staff Recommendation

Concur with the USFWS that the South Bay Salt Pond Restoration Project, Phase II, as conditioned, is consistent with the Coastal Zone Management Program for San Francisco Bay

Issue BCDC Letter of Agreement No. C2017.008.00 with conditions:

- Plan Review and Approval
- Public Access
- Wildlife, Water Quality and Habitat Protections
- Adaptively Managed and Monitored